








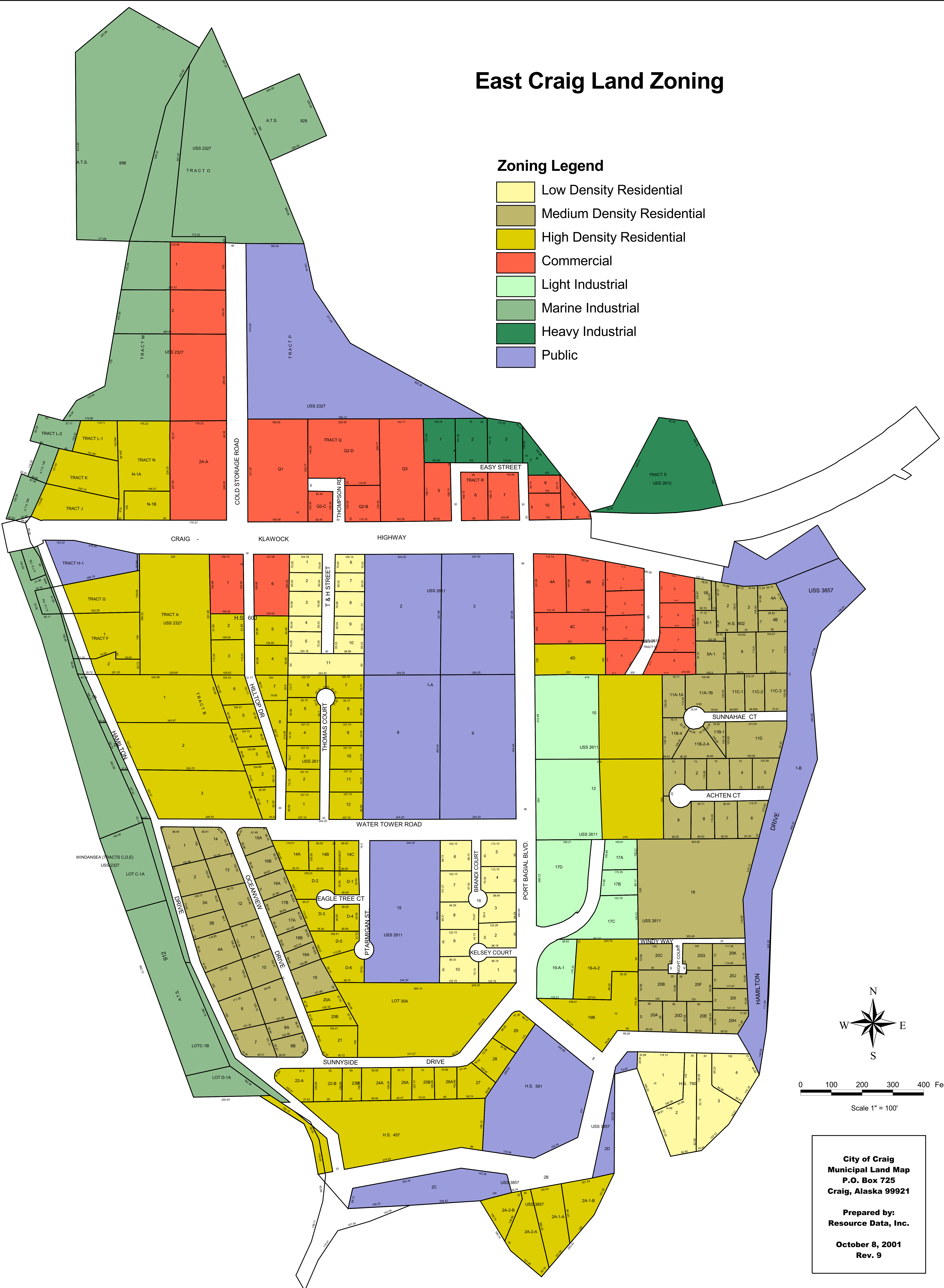


East Craig Land Zoning

Zoning Legend

-  Low Density Residential
-  Medium Density Residential
-  High Density Residential
-  Commercial
-  Light Industrial
-  Marine Industrial
-  Heavy Industrial
-  Public



0 100 200 300 400 Feet

Scale 1" = 100'

**City of Craig
Municipal Land Map
P.O. Box 725
Craig, Alaska 99921**

**Prepared by:
Resource Data, Inc.**

**October 8, 2001
Rev. 9**