

**SUPPLEMENT No. 2 TO INVITATION FOR BID – JANUARY 23, 2020**  
**City of Craig**

**CRAIG HARBORS CONDITION SURVEY**  
**RESPONSE TO QUESTIONS #2**

---

**BIDS ARE DUE NO LATER THAN 2:00 PM Wednesday, January 29, 2020**

---

The city received a request for documents in response to the Invitation for Bid for this project. The response to that request is below. The request is shown in italicized blue text. The response is shown in black text.

*Q1. Please provide maps of the harbor.*

Response: Drawings of North Cove Harbor and South Cove Harbor are attached.


-END OF SUPPLEMENT –

- SEE DRAWINGS POSTED WITH THIS SUPPLEMENT -

# Harbor Parking

SOUTH

North Cove Boat Grid



Boat launch

\$5 per launch  
\$35 for Annual




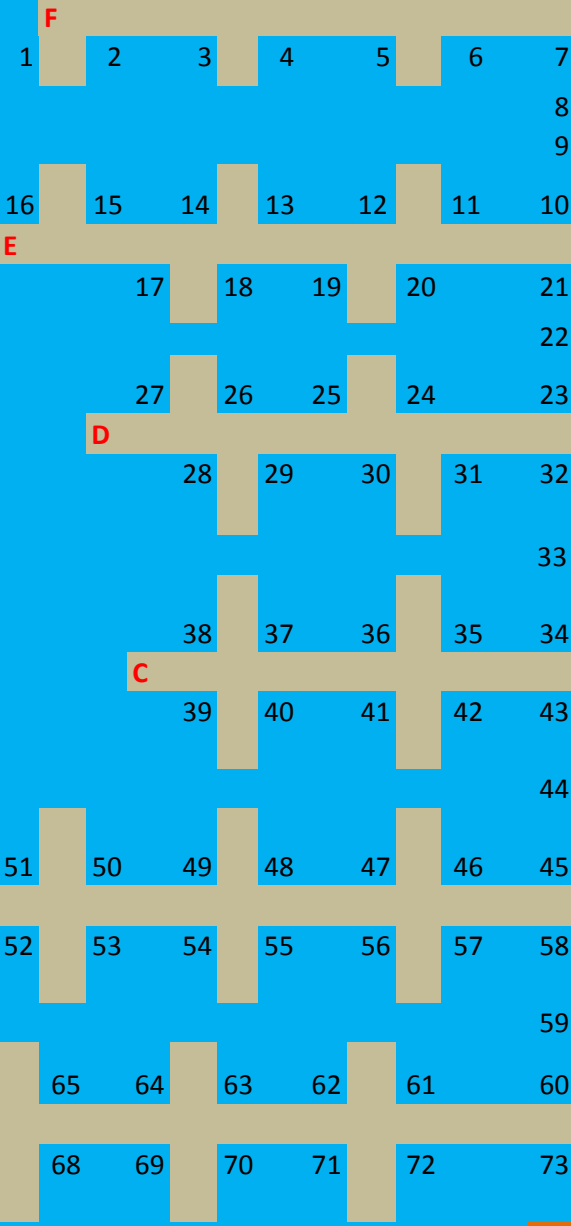
## NORTH COVE HARBOR

1 Hour Loading Zone

VHF Ch.16

EAST

WEST



**Power only available on  
Transient dock for transient vessels**

## TRANSIENT MOORAGE

T4 T3

T12

T5 T6

T7 T8

T9 T10

T1  
T2

NORTH

SOUTH

# SOUTH COVE HARBOR

Transient power only available on transient float

TRANSIENT MOORAGE

