






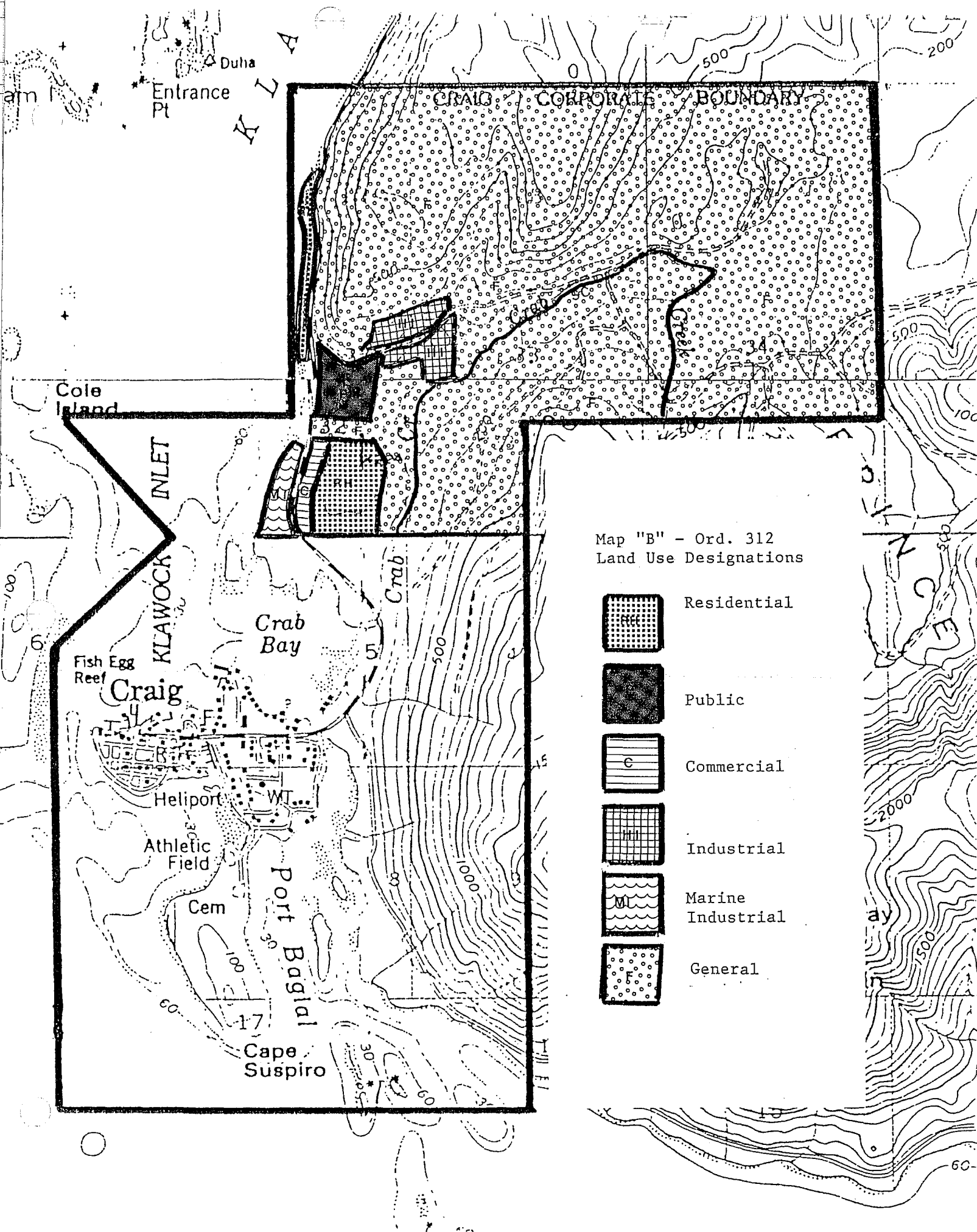








Map "A" - Ord. 312  
Zone Designations

-  RL Residential High Density
-  Public
-  Commercial
-  Heavy Industrial
-  Marine Industrial
-  Forestry
-  Special Considerations (Crab Creek)



Map "B" - Ord. 312  
Land Use Designations

-  Residential
-  Public
-  Commercial
-  Industrial
-  Marine Industrial
-  General