

ORDINANCE NO. 332

CITY OF CRAIG

CHANGING THE LAND USE AND ZONE DESIGNATIONS FOR
TRACT H, USS 2327 FROM RESIDENTIAL HIGH DENSITY TO PUBLIC

BE IT ORDAINED BY THE COUNCIL OF THE CITY OF CRAIG, ALASKA:

Section 1. Classification. This ordinance is of a general and permanent nature and the code sections adopted hereby shall become part of the code of the City of Craig, Alaska.

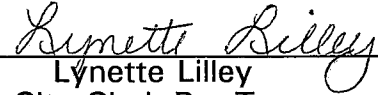
Section 2. Severability. If any provision of this ordinance or its application to any person or circumstance is held invalid, the remainder of this ordinance and the application to other persons or circumstances shall not be affected thereby.


Section 3. Effective Date. This ordinance shall be effective immediately upon adoption.

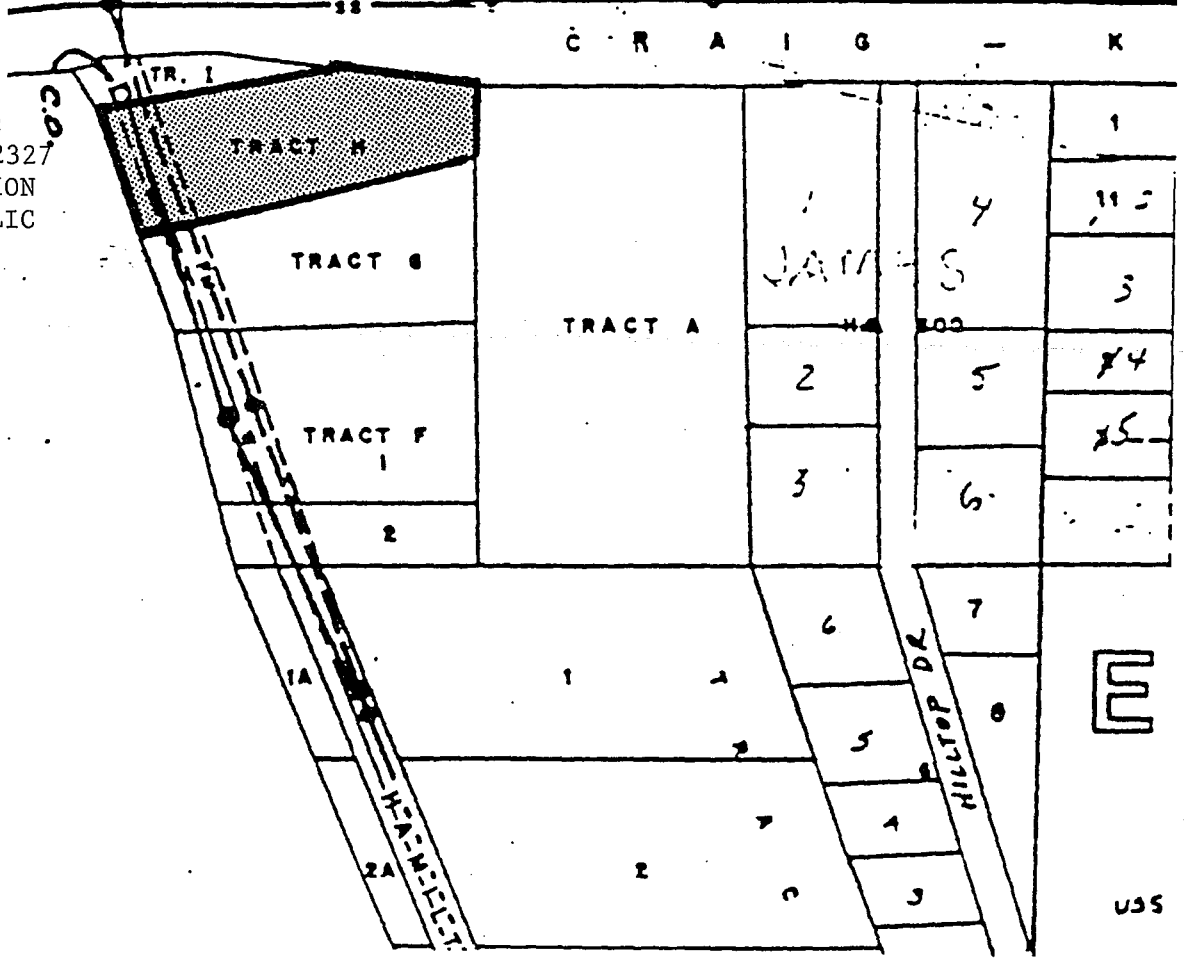
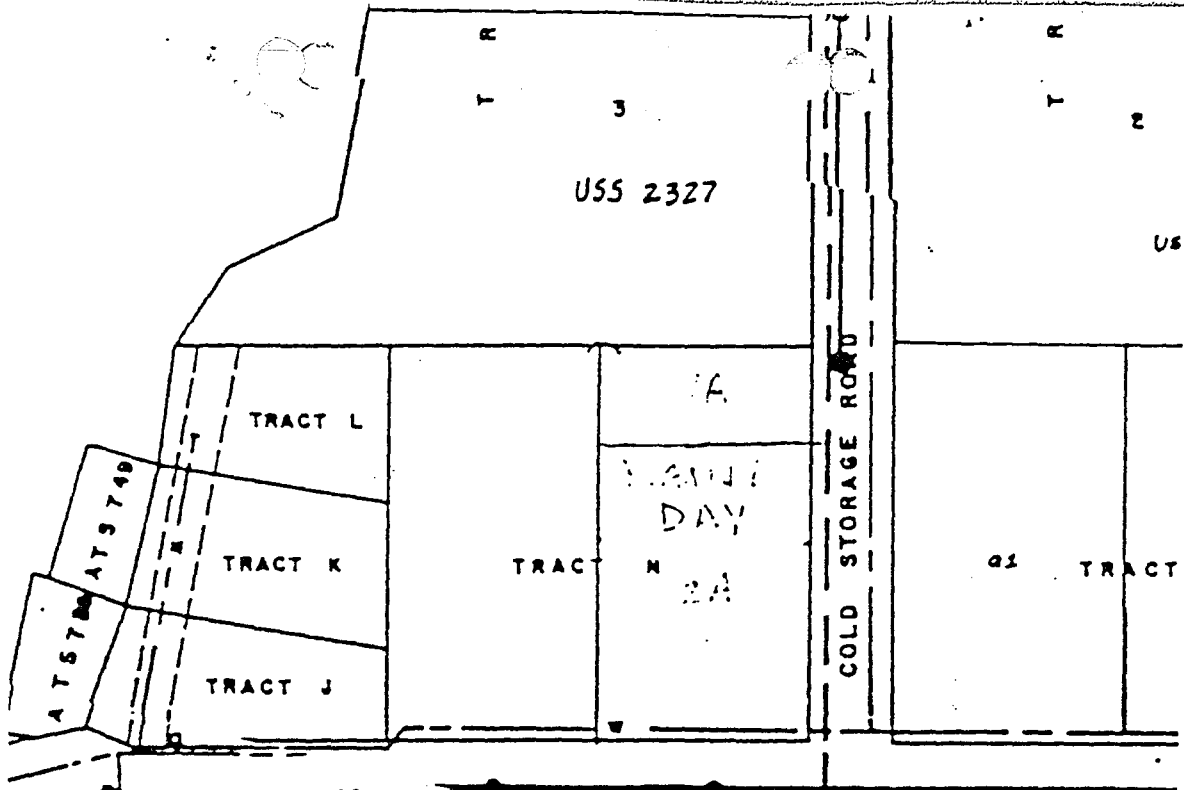
Section 4. Action. This ordinance amends the official Craig Comprehensive Plan and Zoning maps by changing the land use and zone designations for Tract I, USS 2327, to Public as shown on the attached map.

PASSED AND APPROVED ON April 2, 1992


MAYOR DENNIS WATSON

ATTEST 
Lynette Lilley
City Clerk Pro Tem





ORDINANCE 332:
 TRACT I, USS 2327
 ZONE DESIGNATION
 CHANGE TO PUBLIC