

**CITY OF CRAIG
ORDINANCE No. 702**

AUTHORIZING THE CITY ADMINISTRATOR TO NEGOTIATE WITH WILLIAM HUNT, THE TERMS OF A SALE OF CITY OWNED LANDS CONSISTING OF A PORTION OF TRACT J, ANCSA RECONVEYANCE

Section 1. Classification. This is a non-code ordinance.

Section 2. Severability. If any provision of this ordinance or its application to any person or circumstance is held invalid, the remainder of this ordinance and the application to other persons or circumstances shall not be affected thereby.

Section 3. Effective Date. This ordinance shall be effective immediately upon adoption.

Section 4. Action. This ordinance authorizes the City Administrator to negotiate the sale of approximately 11,250 square feet of city owned land consisting of a portion of Tract J, ANCSA Reconveyance as shown on Plat 95-57, Ketchikan Recording District. Final terms of said sale are subject to the approval of the Craig city council.

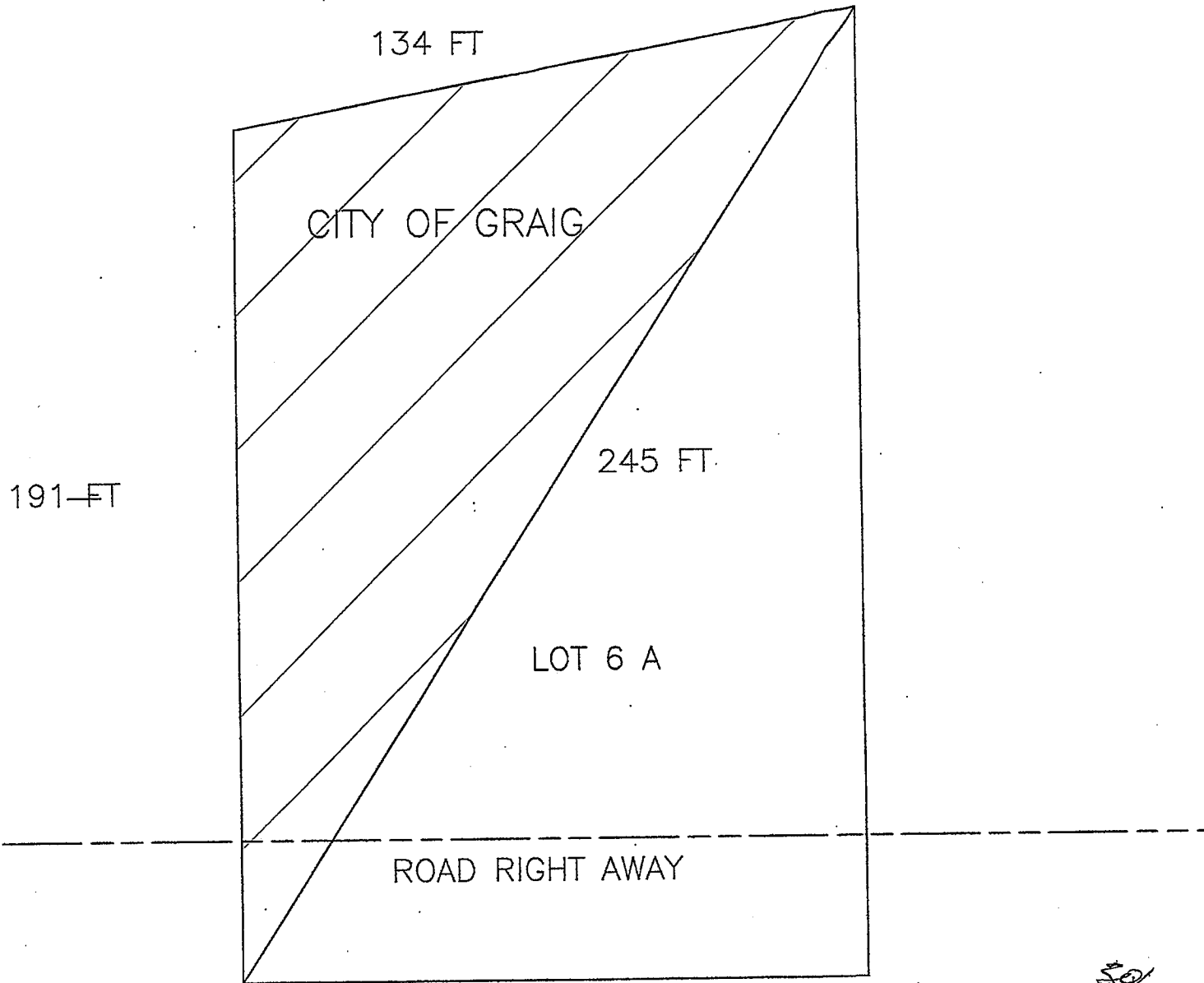
Passed and approved this 19th day of October, 2017.

Mayor Tim O'Connor

Attest _____

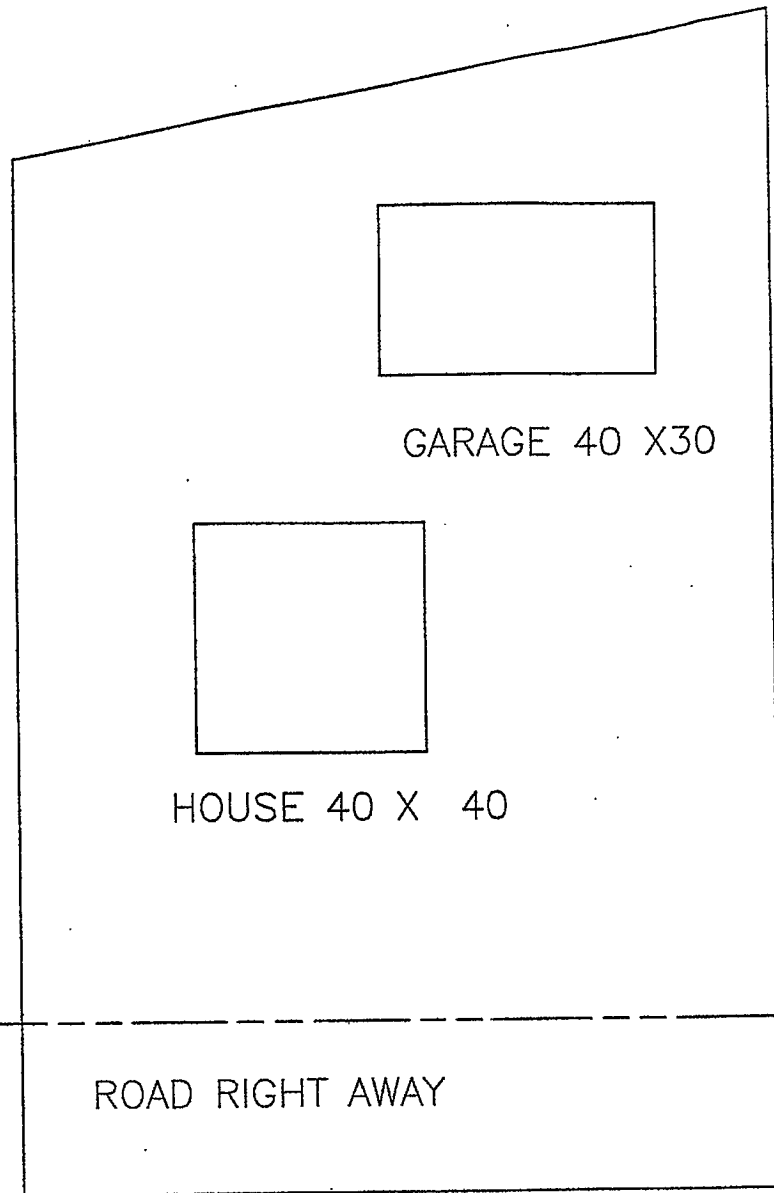
Kassi Bateman, City Clerk

*Failed at
2nd Reading*



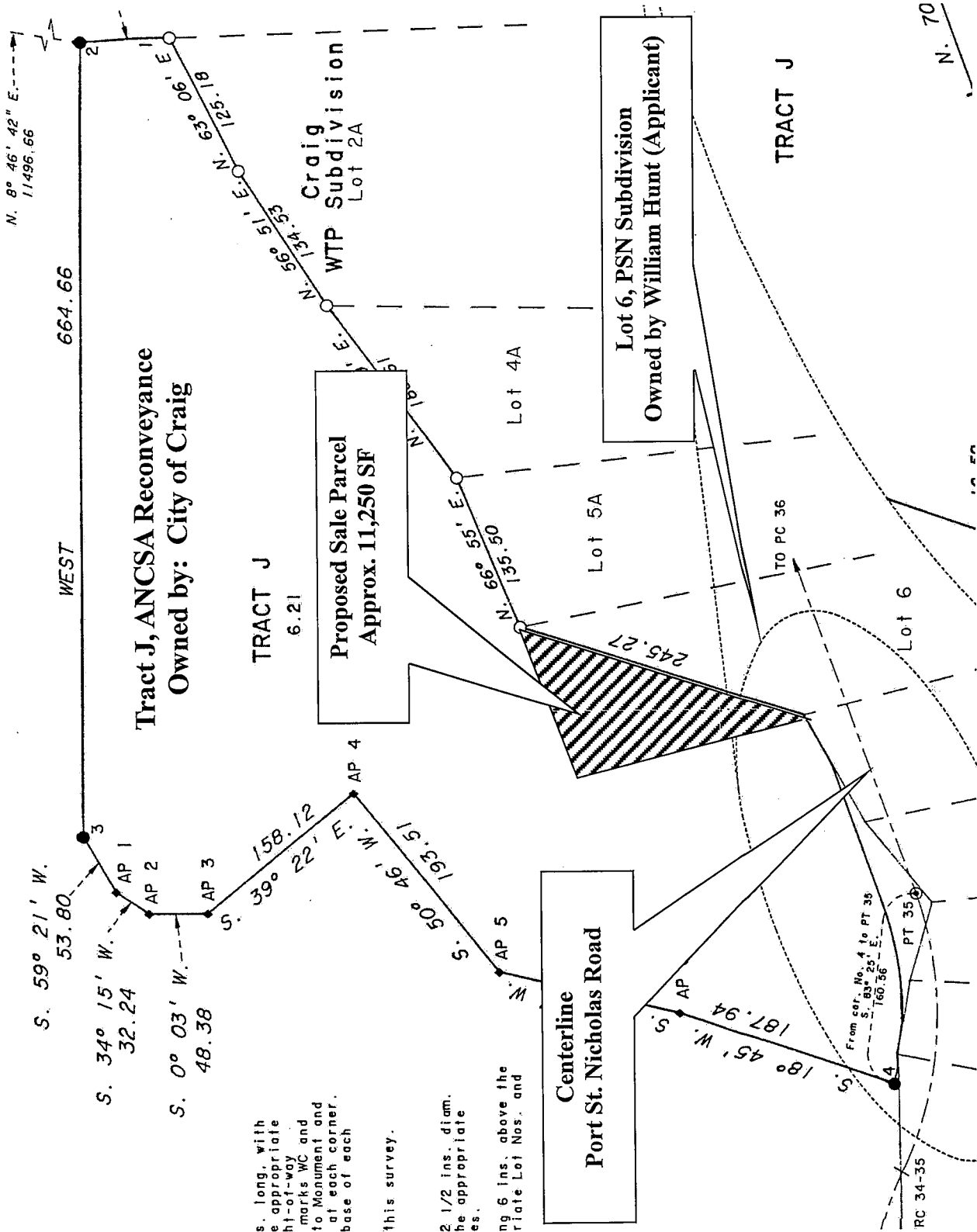
APPROX. SIZE OF LAND REQUESTED FROM CITY 11000⁵⁰/FT

BILL HUNT
5.1 MILE PORT SAINT NICHOLAS RD
PO BOX 1140
907 826 5373 HOUSE
425 922 9221 CEL
ofishohook@aol.com



PURPOSE BUILDINGS

BILL HUNT
5.1 MILE PORT SAINT NICHOLAS RD
PO BOX 1140
907 826 5373 HOUSE
425 922 9221 CEL
ofishohook@aol.com



s. long, with
 e. appropriate
 hi-of-way
 marks WC and
 to Monument and
 base of each

this survey.

2 1/2 ins. diam.
 he appropriate
 es.

ng 6 ins. above the
 riate Lot Nos. and