

SURVEYED TOWNSHIP 73 SOUTH RANGE 81 EAST OF THE COPPER RIVER MERIDIAN, ALASKA

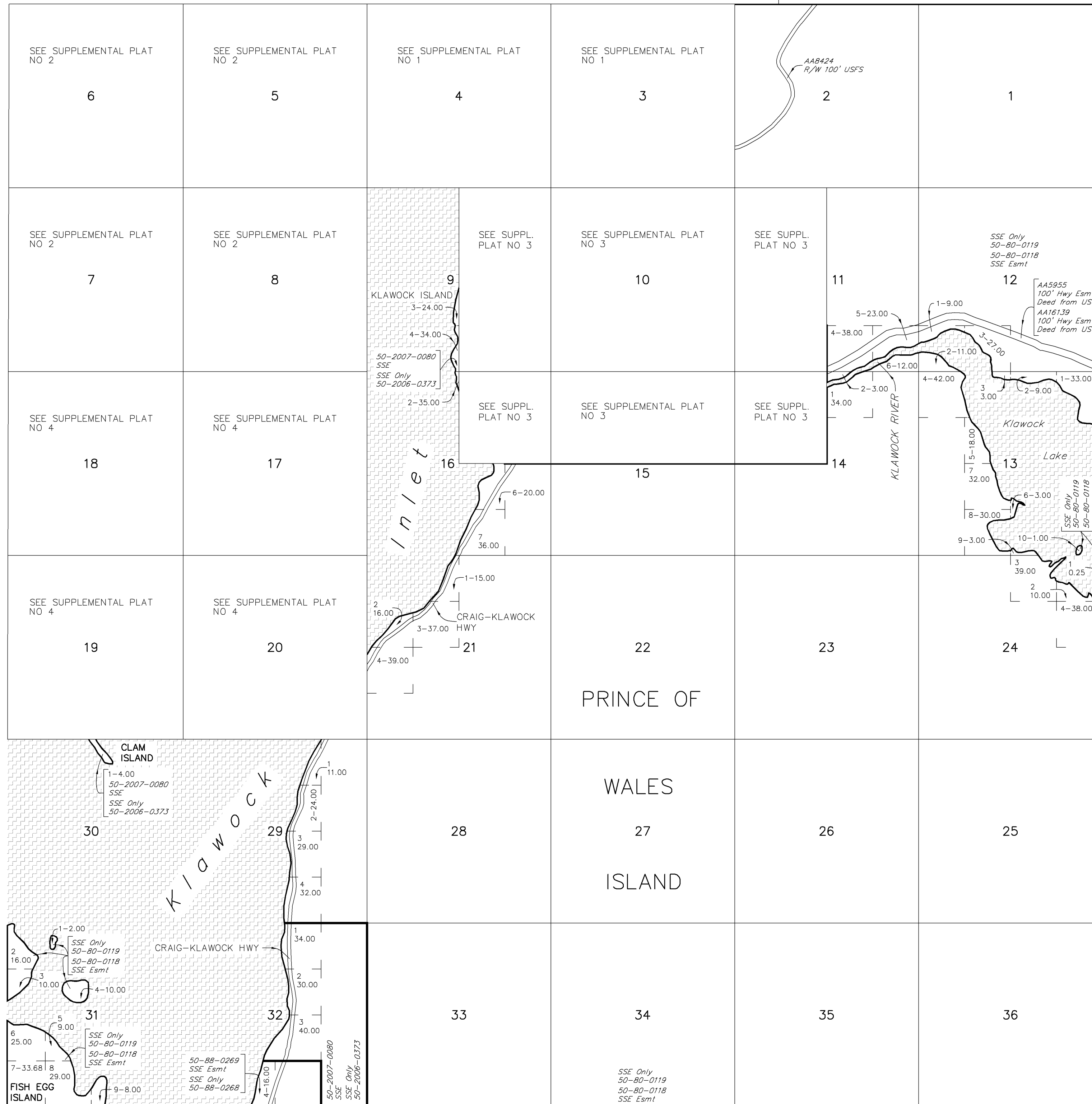
R 80 E R 81 E

STATUS OF PUBLIC DOMAIN
LAND AND MINERAL TITLES

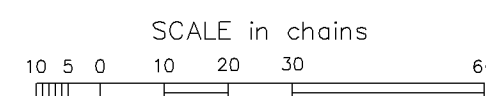
MTP

FOR ORDERS EFFECTING DISPOSAL OR USE OF UN-IDENTIFIED LANDS WITHDRAWN FOR CLASSIFICATION MINERALS, WATER AND/OR OTHER PUBLIC PURPOSES REFER TO INDEX OF MISCELLANEOUS DOCUMENTS.

Entire Tp. W/1 Tongass NF Excl. Klawock Islands



Lat 55°29'22.73"N
Long 133°01'05.64"W



WARNING:
This plot is the Bureau's Record of Title, and should be used only as a graphic display of the township survey data. Records hereon do not reflect title changes which may have been effected by lateral movements of rivers or other bodies of water. Refer to the cadastral surveys for official survey information.

CURRENT TO		CR Mer
3-10-2008		T 73 S
		R 81 E

ACAD

SURVEYED TOWNSHIP 73 SOUTH RANGE 81 EAST OF THE COPPER RIVER MERIDIAN, ALASKA

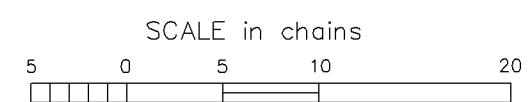
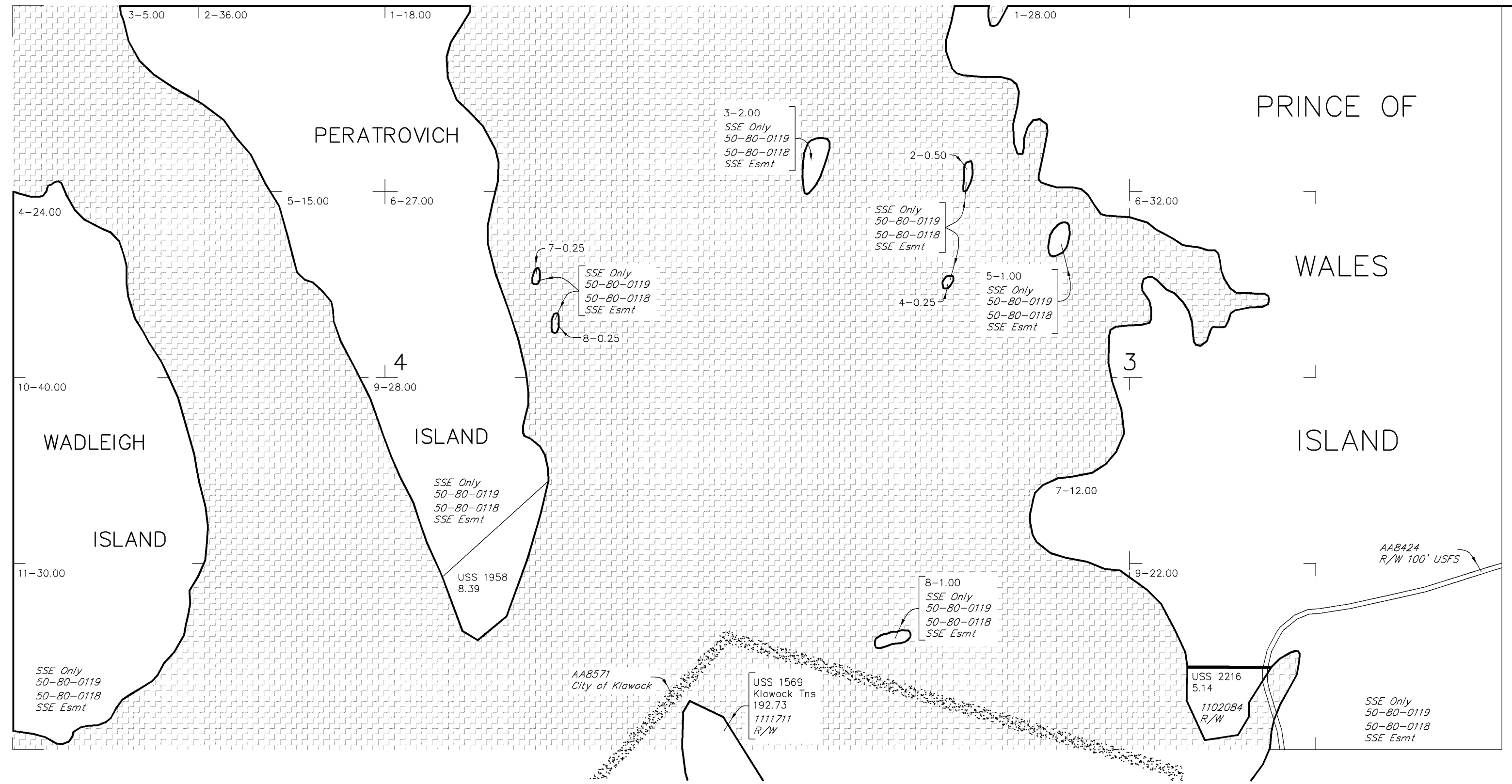
STATUS OF PUBLIC DOMAIN
LAND AND MINERAL TITLES

**MTP
SUPPL SECS 3 & 4**

NO 1

FOR ORDERS EFFECTING DISPOSAL OR USE OF UN-IDENTIFIED LANDS WITHDRAWN FOR CLASSIFICATION MINERALS, WATER AND/OR OTHER PUBLIC PURPOSES REFER TO INDEX OF MISCELLANEOUS DOCUMENTS.

Entire Tp Tongass NF Excl Klawock Islands



WARNING:
This plot is the Bureau's Record of Title, and should be used only as a graphic display of the township survey data. Records hereon do not reflect title changes which may have been effected by lateral movements of rivers or other bodies of water. Refer to the cadastral surveys for official survey information.

CURRENT TO	
3-10-2008	

NO 1
CR Mer
T 73 S
R 81 E
ACAD

SURVEYED TOWNSHIP 73 SOUTH RANGE 81 EAST OF THE COPPER RIVER MERIDIAN, ALASKA

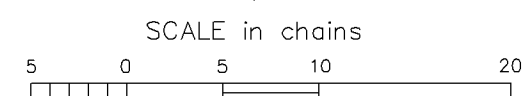
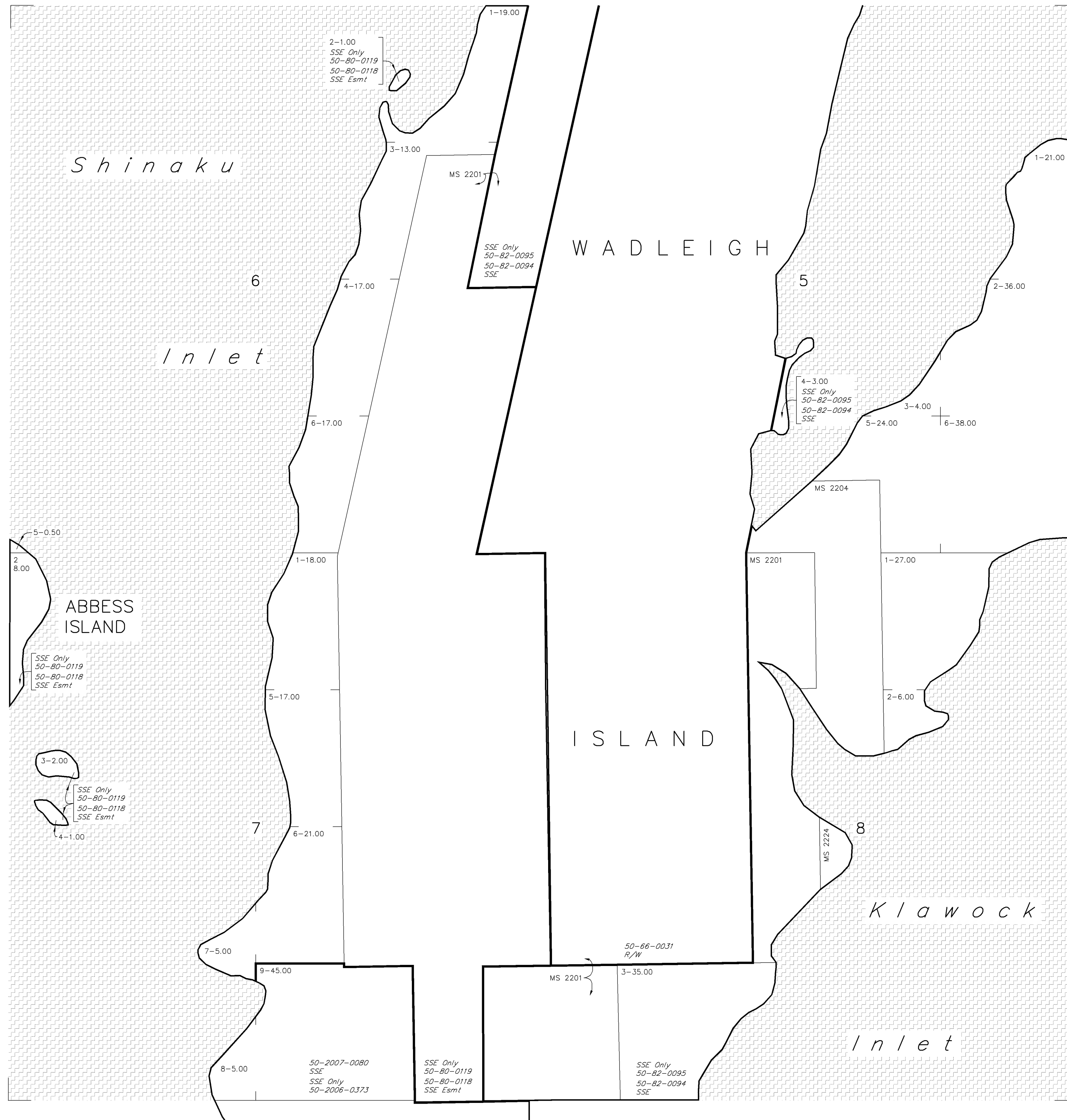
STATUS OF PUBLIC DOMAIN
LAND AND MINERAL TITLES

**MTP
SUPPL SECS 5-8**

NO 2

FOR ORDERS EFFECTING DISPOSAL OR USE OF UN-IDENTIFIED LANDS WITHDRAWN FOR CLASSIFICATION MINERALS, WATER AND/OR OTHER PUBLIC PURPOSES REFER TO INDEX OF MISCELLANEOUS DOCUMENTS.

Entire Tp Tongass NF Excl Klawock Islands

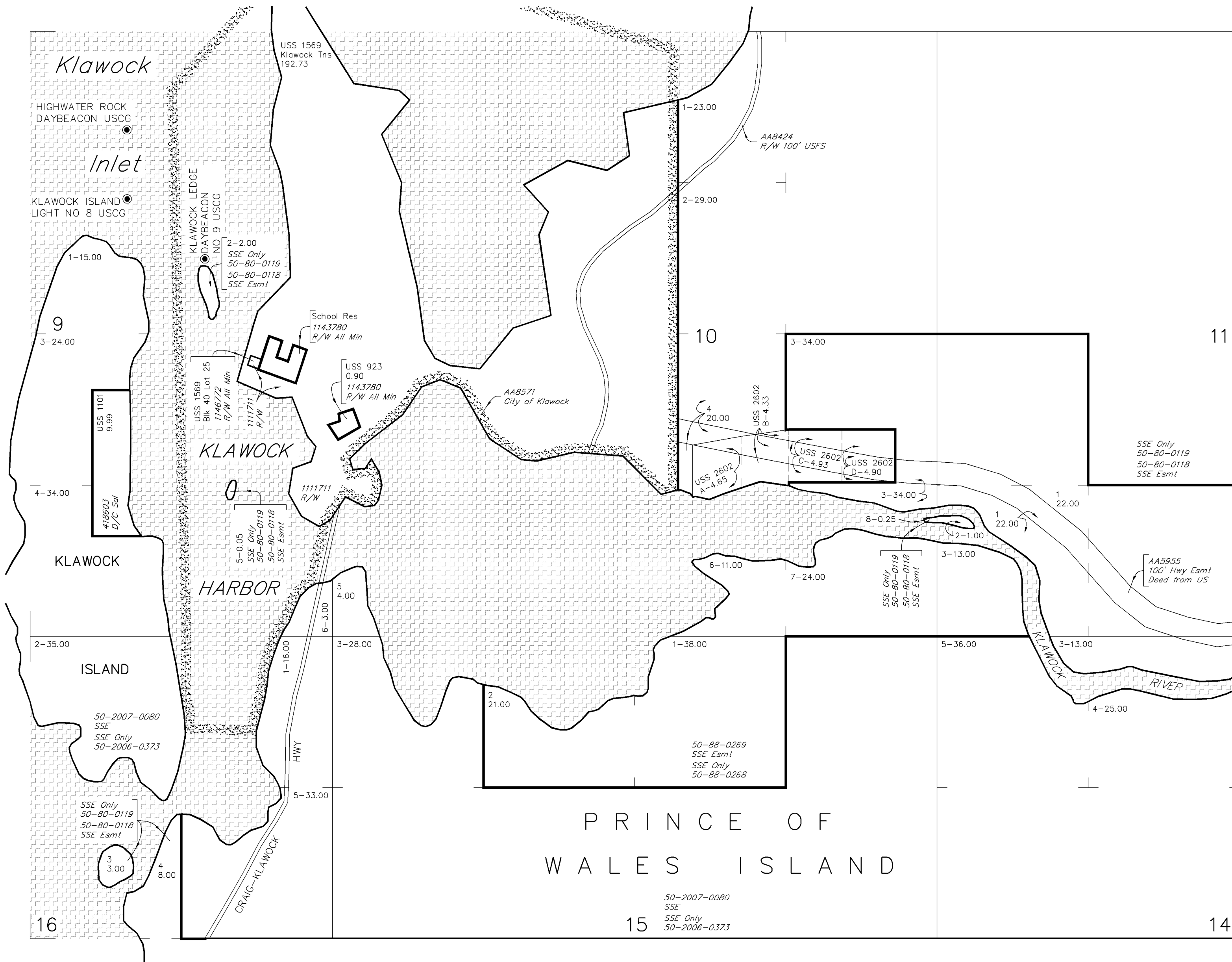


WARNING:
This plot is the Bureau's Record of Title, and should be used only as a graphic display of the township survey data. Records hereon do not reflect title changes which may have been effected by lateral movements of rivers or other bodies of water. Refer to the cadastral surveys for official survey information.

CURRENT TO	
3-10-2008	

NO 2
CR Mer
T 73 S
R 81 E
ACAD

SURVEYED TOWNSHIP 73 SOUTH RANGE 81 EAST OF THE COPPER RIVER MERIDIAN, ALASKA



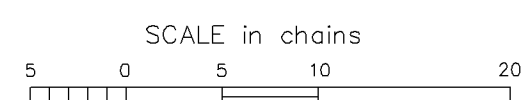
STATUS OF PUBLIC DOMAIN
LAND AND MINERAL TITLES

**MTP SUPPL SEC E1/2 9,
10, W1/2 11, NW1/4 14,
N1/2 15, NE1/4 16**

NO 3

FOR ORDERS EFFECTING DISPOSAL OR USE OF UN-
IDENTIFIED LANDS WITHDRAWN FOR CLASSIFICATION
MINERALS, WATER AND/OR OTHER PUBLIC PURPOSES
REFER TO INDEX OF MISCELLANEOUS DOCUMENTS.

Entire Tp Tongass NF Excl Klawock Islands



WARNING:
This plot is the Bureau's Record of Title, and should be used
only as a graphic display of the township survey data. Rec-
ords hereon do not reflect title changes which may have been
effected by lateral movements of rivers or other bodies of water.
Refer to the cadastral surveys for official survey information.

CURRENT TO	
2-17-2011	

NO 3
CR Mer
T 73 S
R 81 E
ACAD

SURVEYED TOWNSHIP 73 SOUTH RANGE 81 EAST OF THE COPPER RIVER MERIDIAN, ALASKA

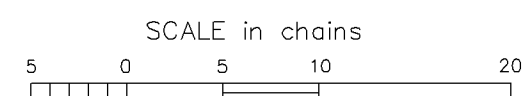
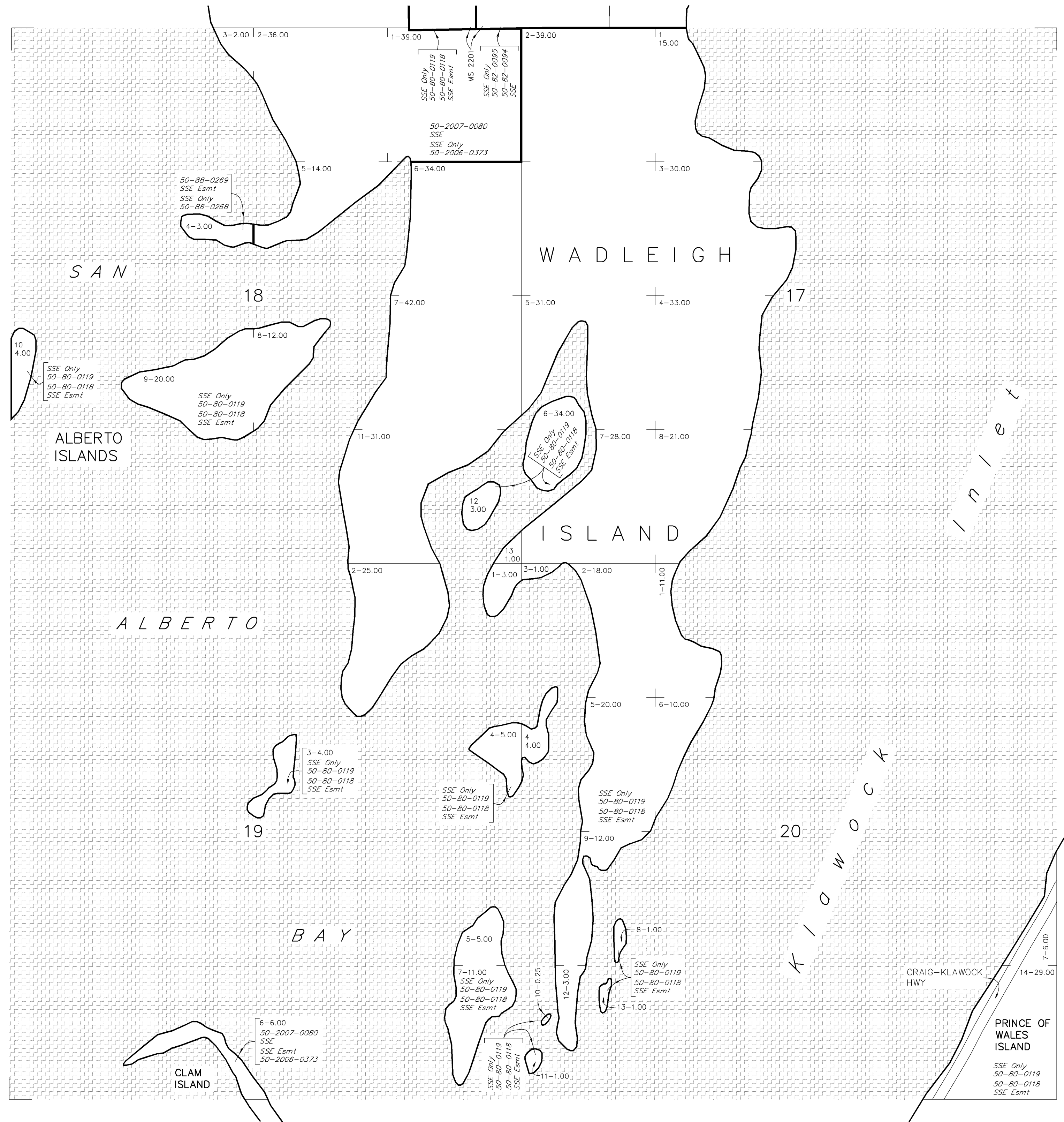
STATUS OF PUBLIC DOMAIN
LAND AND MINERAL TITLES

**MTP
SUPPL SECS 17-20**

NO 4

FOR ORDERS EFFECTING DISPOSAL OR USE OF UN-IDENTIFIED LANDS WITHDRAWN FOR CLASSIFICATION MINERALS, WATER AND/OR OTHER PUBLIC PURPOSES REFER TO INDEX OF MISCELLANEOUS DOCUMENTS.

Entire Tp Tongass NF Excl Klawock Islands



WARNING:
This plot is the Bureau's Record of Title, and should be used only as a graphic display of the township survey data. Records hereon do not reflect title changes which may have been effected by lateral movements of rivers or other bodies of water. Refer to the cadastral surveys for official survey information.

CURRENT TO	
3-10-2008	

NO 4
CR Mer
T 73 S
R 81 E
ACAD