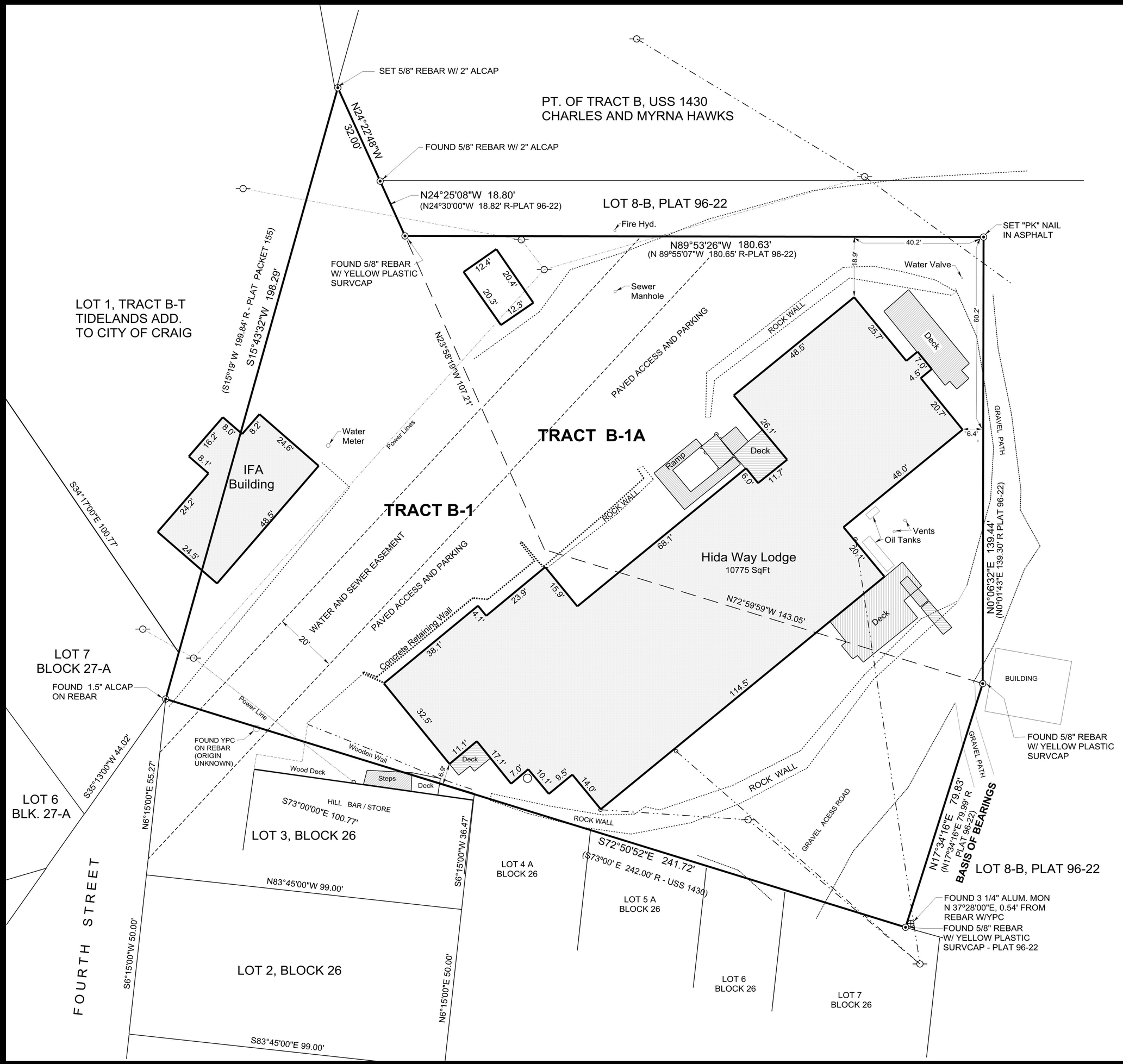

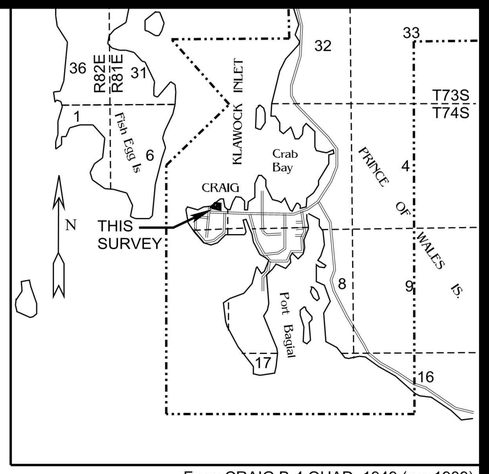

VICINITY MAP From CRAIG B-4 QUAD, 1949 (rev 1989)
Scale: 1" = 1 mile

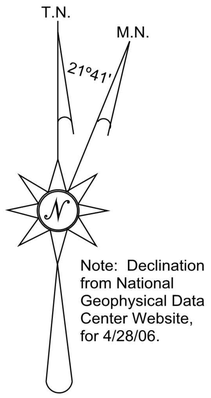

Note: Declination from National Geophysical Data Center Website, for 4/28/06.

20' 0 20' 40'

SURVEYOR'S CERTIFICATE

I hereby certify that I am properly registered and licensed to practice land surveying in the State of Alaska, that this plat represents a survey made by me or under my direct supervision, that the monuments shown hereon actually exist as described and that all dimensions and other details are correct.

Craig L. Templin, RLS 3491

Date: _____

STATE OF ALASKA 49TH CRAIG L. TEMPLIN No. 3491 - S REGISTERED PROFESSIONAL LAND SURVEYOR

NOTE: This survey does not constitute a subdivision as defined by AS 40.15.190 (2).

RECORD OF SURVEY

TRACTS B-1 and B-1A, USS 1430

LOCATED WITHIN SEC. 6, T 74 S, R 81 E, C.R.M.

KETCHIKAN RECORDING DISTRICT

Surveyed by:
Templin Land Surveying
PO Box WWP-Whale Pass
Ketchikan, AK 99950
Phone / Fax - 907-846-5120

Date of Survey:	Scale:	Drawing Date:	Drawn by:	File:
4/17/2006	1" = 20'	4/18/2006	CLT	