

CERTIFICATE OF OWNERSHIP AND DEDICATION

I, THE UNDERSIGNED, HEREBY CERTIFY THAT I AM THE DIRECTOR, DIVISION OF LAND AND THAT THE STATE OF ALASKA IS THE OWNER OF A.T.S. No. 1461, AS SHOWN HEREON. I HEREBY APPROVE THIS SURVEY AND PLAT FOR THE STATE OF ALASKA, AND DEDICATE FOR PUBLIC OR PRIVATE USE AS NOTED, ALL EASEMENTS, PUBLIC UTILITY AREAS, AND RIGHTS-OF-WAY AS SHOWN AND DESCRIBED HEREON.

DATED 10/19/93

[Signature]
DIRECTOR
DIVISION OF LAND

NOTARY'S ACKNOWLEDGEMENT

SUBSCRIBED AND SWORN BEFORE ME THIS 19th DAY OF MAY 1993
FOR RICHARD A. LEEBUEVE
[Signature]
NOTARY PUBLIC FOR ALASKA
MY COMMISSION EXPIRES 12-10-96

APPLICANT CERTIFICATE

I, THE UNDERSIGNED, HEREBY CERTIFY THAT I AM THE APPLICANT AS SHOWN HEREON. I HEREBY APPROVE THIS SURVEY AND PLAT.

ADL NO. 105619

Tom Briggs - City Administrator 4-23-93
APPLICANT'S NAME OR AUTHORIZED OFFICIAL AND TITLE DATE

NOTARY'S ACKNOWLEDGEMENT

SUBSCRIBED AND SWORN BEFORE ME THIS 23rd DAY OF April 1993
FOR Tom Briggs
[Signature]
NOTARY PUBLIC FOR ALASKA
MY COMMISSION EXPIRES 12-27-95

UNSUBDIVIDED
TIDELANDS

CRAB BAY

TRACT H
ATS 1410

ATS 1461

8.895 AC
387,470 SF

APPLICANT: CITY OF CRAIG
BOX 23
CRAIG AK 99921

TRACT H
ATS 1410
OWNER: CITY OF CRAIG

ATS 929

TRACT O

TRACT M

TRACT P

TIDELANDS

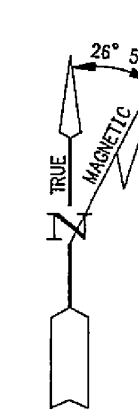
UNSUBDIVIDED

NORTH SHELTER COVE

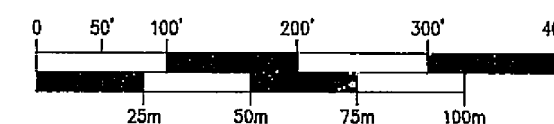
DIRECTORS LINE

ATS 212
OWNER: CITY OF CRAIG

LAT 55°28'47.053" N
LONG 133°08'32.317" W
NAD 1927
COMPUTED FROM RECORD DATA
ON ATS 1410



BAR SCALE




1 METER = 3.280833 US SURVEY FEET
1 US ACRE = 0.4047 HECTARE

PLAT PREPARED JANUARY 9, 1993	
DATE OF SURVEY BEGINNING JANUARY 4, 1992 ENDING JANUARY 4, 1992	NAME OF SURVEYOR GREG SCHIEF & ASSOCIATES PO BOX 1331 WRANGELL, AK. 99929
STATE OF ALASKA DEPARTMENT OF NATURAL RESOURCES DIVISION OF LAND ANCHORAGE, ALASKA	
ALASKA TIDELAND SURVEY NO. 1461 WITHIN PROTRACTED SECTION 5 T 74 S, R 81 E, CRM ALASKA	
KETCHIKAN RECORDING DISTRICT	
DRAWN BY: GUS	APPROVAL RECOMMENDED: <i>[Signature]</i> 5-18-93
DATE: 1-9-93	STATEWIDE PLATTING OFFICER DATE
SCALE: 1" = 100'	CHECKED: GS FILE No. ATS 1461

93-13
KETCHIKAN REC. DIST NR
DATE: 10/14 1993
TIME: 11:03 AM
Requested By: AST/ST
Address: P.O. Box 107028
ANCHORAGE, ALASKA
99510-0028
ATTN: GEORGE A. BERNARD

PLAT NOTES

1. THIS SURVEY WAS ACCOMPLISHED IN ACCORDANCE WITH AS 38.05.810 AND GSI 1461.
2. ALL BEARINGS SHOWN ARE TRUE BEARINGS AS ORIENTATED TO THE BASIS OF BEARING AND DISTANCES SHOWN ARE REDUCED TO HORIZONTAL FIELD DISTANCES.
3. THE ACCURACY OF THIS SURVEY IS GREATER THAN 1:5000.
4. NO MONUMENTS WERE SET THIS SURVEY.
5. ATS 1410 WAS RECORDED AS PLAT NO. 92-20 WITHIN THE KETCHIKAN RECORDING DISTRICT AND FILED ON MARCH 14, 1992.



ATS1461 FEB 17, 1993 07:39:09

KETCHIKAN 93-13