

NOTES.

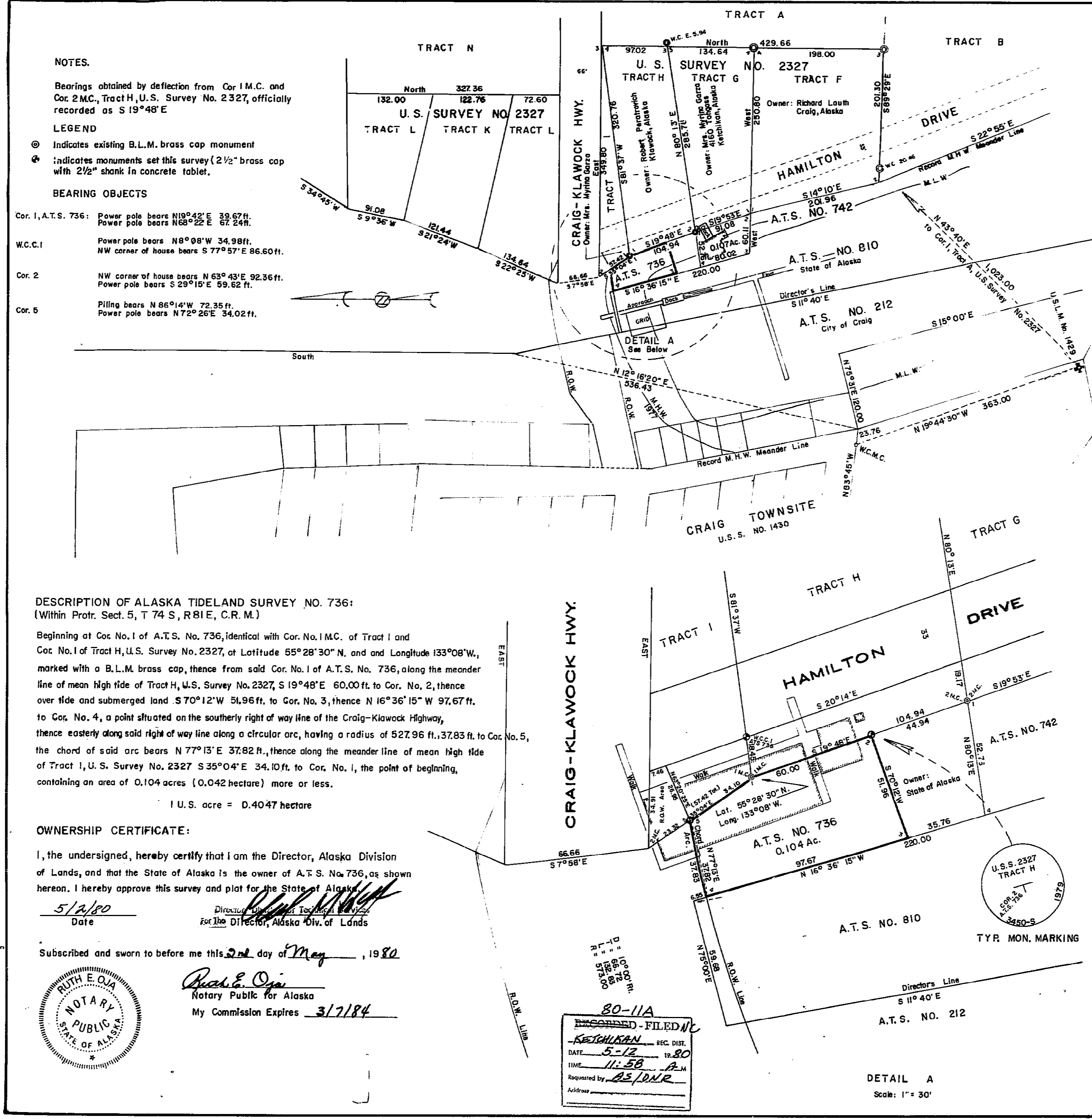
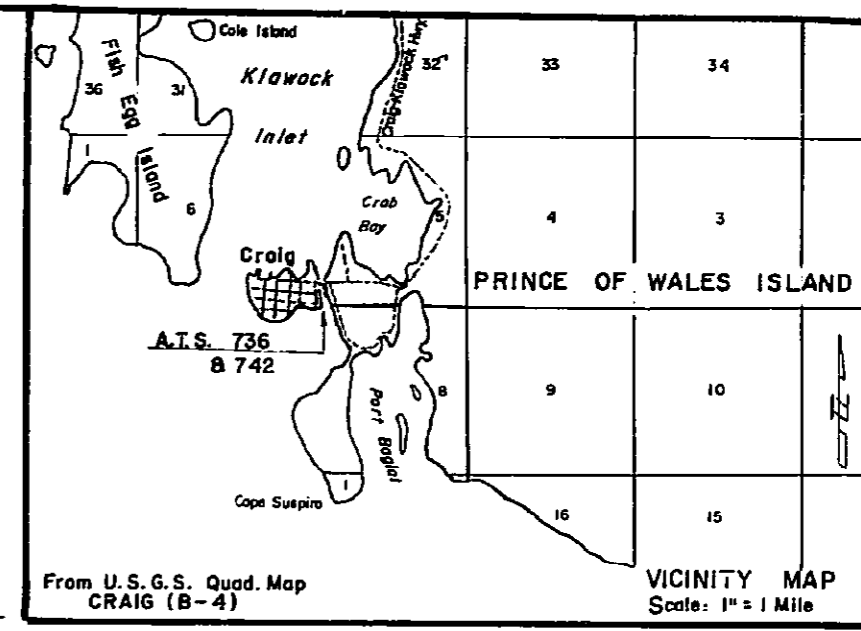
Bearings obtained by deflection from Cor 1 M.C. and Cor 2 M.C., Tract H, U.S. Survey No. 2327, officially recorded as S 19° 48' E

LEGEND

- ⊙ Indicates existing B.L.M. brass cap monument
- ⊕ Indicates monuments set this survey (2 1/2" brass cap with 2 1/2" shank in concrete tablet).

BEARING OBJECTS

- Cor. 1, A.T.S. 736: Power pole bears N 19° 42' E 39.67 ft.
Power pole bears N 68° 22' E 67.24 ft.
- W.C.C.1: Power pole bears N 8° 08' W 34.98 ft.
NW corner of house bears S 77° 57' E 86.60 ft.
- Cor. 2: NW corner of house bears N 63° 43' E 92.36 ft.
Power pole bears S 29° 15' E 59.62 ft.
- Cor. 5: Piling bears N 86° 14' W 72.35 ft.
Power pole bears N 72° 26' E 34.02 ft.



SURVEYOR'S CERTIFICATE:

I hereby certify that I am registered to practice land surveying in Alaska and that this plat represents a survey made by me or under my direct supervision and that the monuments shown thereon exist as located and that all dimensional and other details are correct to the best of my knowledge.
Dated at Ketchikan, Alaska, this 20 day of August, 1979



3450-S
Registration Number

CERTIFICATE OF CLAIMANT:

We hereby certify that we are the legal claimants of the property shown hereon and that we hereby approve this plat of survey.

Witness: Robert Gray Legal Claimant
Witness: Margaret Gray Legal Claimant

Subscribed and sworn to before me this 20 day of August, 1979

Robert Gray
Notary Public for Alaska
My Commission Expires 2/21/81
Scale: 1" = 100'
0 25m 50m 75m 100 200 300'

Plat prepared: February 24, 1978
Claimant: Myrina Garza, 4160 Tongass Ave., Ketchikan, Alaska

DATE OF SURVEY: Beginning: June 2, 1977 Ending: June 5, 1977	NAME OF SURVEYOR: Hans J. Furuseth Ketchikan, Alaska
--	--

STATE OF ALASKA
DEPARTMENT OF NATURAL RESOURCES
DIVISION OF LANDS
ANCHORAGE, ALASKA

ALASKA TIDELANDS SURVEY
NO. 736 (Within Profr. Sect. 5, T 74 S, R 81 E, C.R.M.)


DRWN BY: H. J.F. DATE: Febr. 24, 1978	APPROVAL RECOMMENDED: <u>Donald Mitchell</u> Acting Chief Geomatics Surveyor
DATE APPROVED: <u>5/2/80</u>	APPROVED: <u>[Signature]</u> Director, Division of Technical Services For the Director, Division of Lands
Scale: 1" = 100'	CHECKED: <u>[Signature]</u> FILE NO. ATS 736

OWNERSHIP CERTIFICATE:

I, the undersigned, hereby certify that I am the Director, Alaska Division of Lands, and that the State of Alaska is the owner of A.T.S. No. 736, as shown hereon. I hereby approve this survey and plat for the State of Alaska.

5/2/80
Date
[Signature]
Director, Division of Technical Services
For the Director, Alaska Div. of Lands

Subscribed and sworn to before me this 2nd day of May, 1980



Ruth E. Oja
Notary Public for Alaska
My Commission Expires 3/7/84

80-11A
RECORDED - FILED
KETCHIKAN REC. DIST.
DATE: 5-12 1980
TIME: 11:58 A.M.
Requested by: BE/DNR
Address: _____

DETAIL A
Scale: 1" = 30'