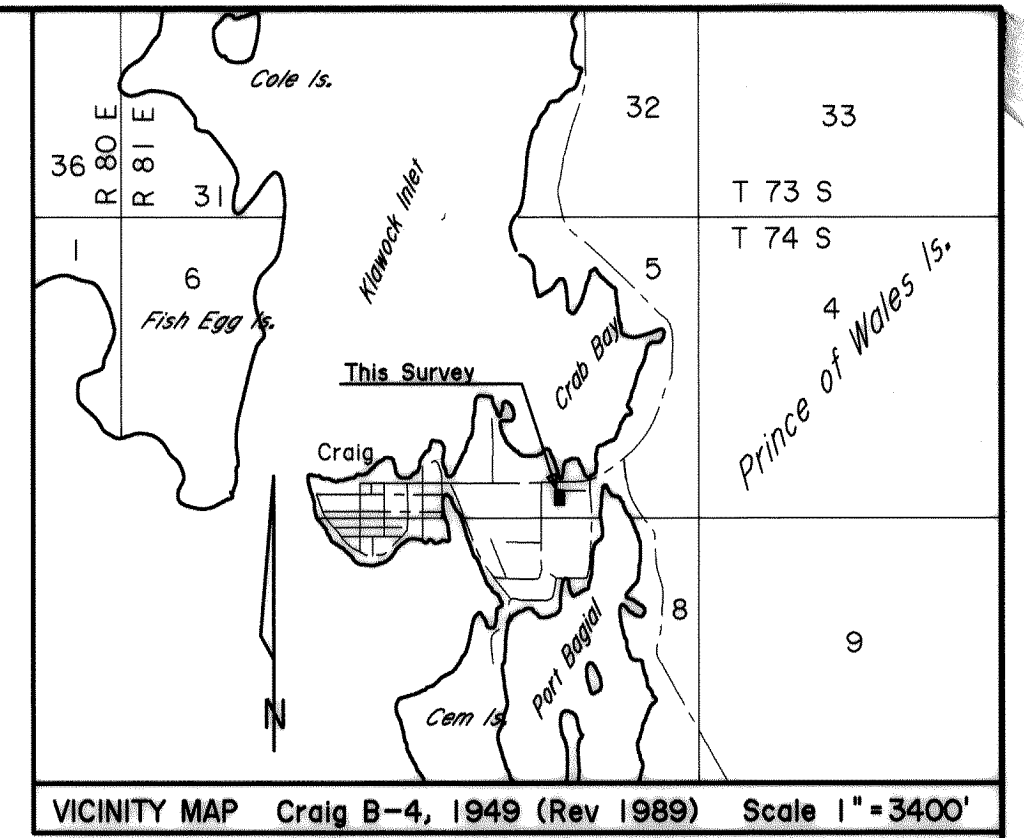


CRAIG - KLAWOCK HIGHWAY

LEGEND:

- ⊗ Found BLM Mon.
- ⊗ Found Secondary Mon.
- Set Secondary Monument



VICINITY MAP Craig B-4, 1949 (Rev 1989) Scale 1" = 3400'

CERTIFICATE OF OWNERSHIP AND DEDICATION

We hereby certify that we are the owners of Lot 5, USS 2611, Craig, Alaska, that we do approve of this survey and plat and that we do for ourselves, our heirs, and assigns dedicate, donate, and convey to the public all right-of-way / alleys / public utilities / easements / other public ways as shown hereon.

Charles P. Hawks Jr. 6-18-99
Owner Date

Merna Z. Hawks June 18, 1999
Owner Date

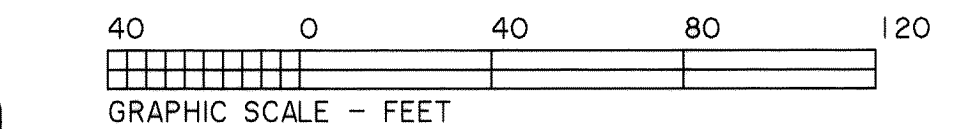

NOTARYS ACKNOWLEDGEMENT

Subscribed and sworn before me this 18 day of June, 1999.

Personally appeared *Charles Hawks* and *Merna Z. Hawks*

Jean Q. Kurth
Notary Public for the State of Alaska

My Commission Expires 11-18-01



PLAT OF:
PARK PLACE SUBDIVISION

A SUBDIVISION OF LOT 5, USS 2611, CRAIG, ALASKA
LOCATED WITHIN SEC. 8, T 71 S., R 81 E., CRM
CONTAINING 2.31 ACRES

Surveyed For: CHARLES HAWKS 525 Front St. PO Box 93 Craig, AK 99921	Surveyed By: TEMPLIN LAND SURVEYING PO BOX WWP - WHALE PASS Ketchikan, AK. 99950 (907) 846-5120
---	---

Scale: 1" = 40'	Date: 6/17/99	Drawn By: BLT	Checked By: CLT
--------------------	------------------	------------------	--------------------

CERTIFICATE OF IMPROVEMENTS

All improvements have been examined and approved by the city this 7th day of July, 1999.

Mike McFinn
Reviewed and Approved: PUBLIC WORKS DIRECTOR
Date 7/7/99

Don Boly
Reviewed and approved: CITY OFFICIAL
Date 7/7/99

Don Nichols
Reviewed and approved by: PLANNING COMMISSION
Date 7/15/99

APPROVAL BY CITY OF CRAIG PLANNING COMMISSION

This final subdivision plat has been reviewed and approved in accordance with the Craig Land Development Code - Subdivision Ordinance. All dedications to the public have been inspected and accepted by the City of Craig.

Don Boly
City Platting Official
Date 7/15/99

Don Nichols
Presiding Officer - Planning Commission
Date 7/15/99

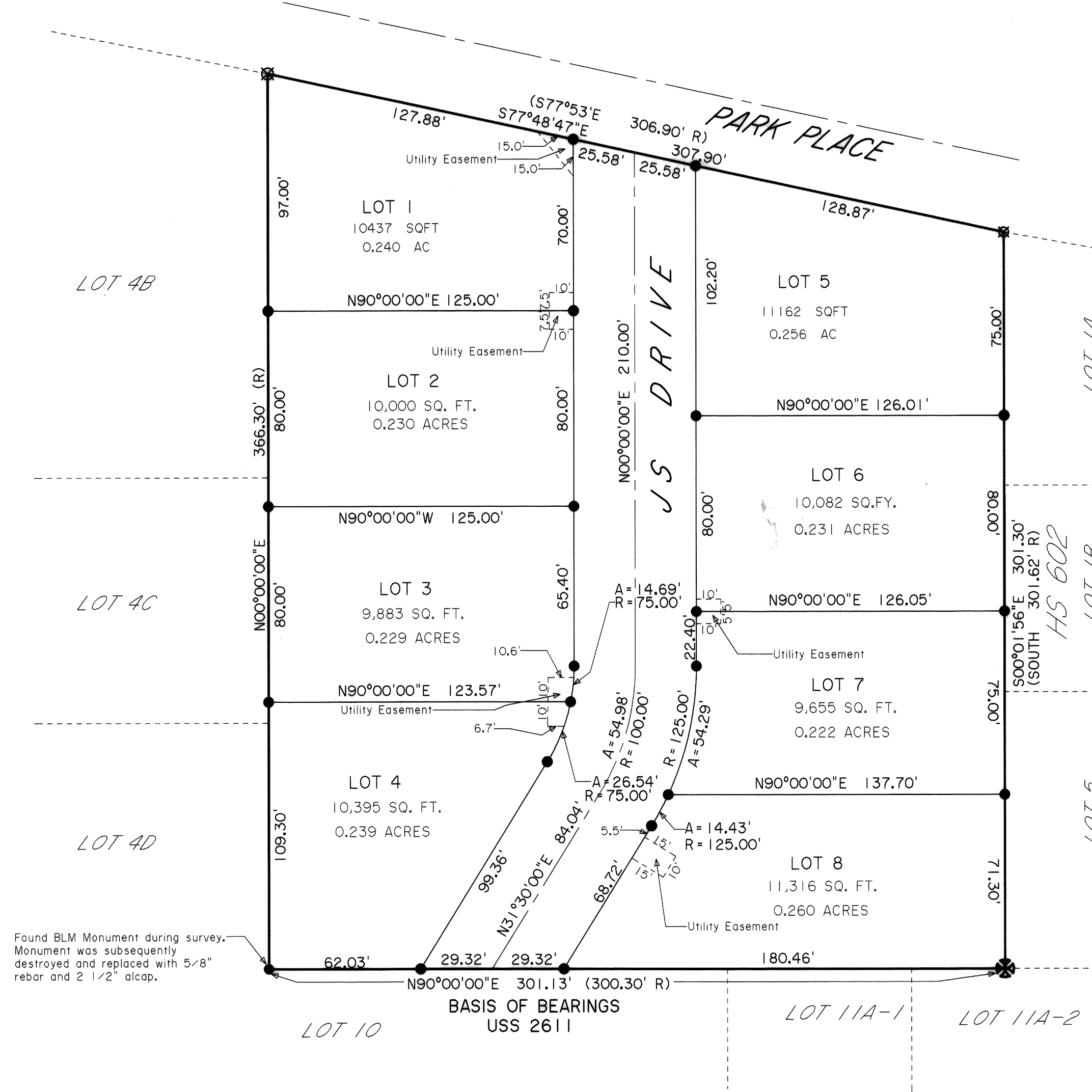
Karen Safford
Planning Commission Member
Date 7/15/99

TAX STATEMENT

I hereby certify that all ad valorem taxes, special assessments, and other charges required by law to be placed on the tax rolls have been paid.

Vicki Hamilton
City Clerk
Date 7-8-99


99-43
RECORDED - FILED 20
Ketchikan, AK DIST.
DATE July 19, 1999
TIME 2:53 P.M.
Requested by City of
Address Craig



SURVEYORS CERTIFICATE

I hereby certify that I am properly registered and licensed to practice land surveying in the State of Alaska, that this plat represents a survey made by me or under my direct supervision, that the monuments shown hereon actually exist as described and that all dimensions and other details are correct.

Craig L. Templin
CRAIG L. TEMPLIN, AK RLS No. 3491
Date 6/17/99



Found BLM Monument during survey. Monument was subsequently destroyed and replaced with 5/8" rebar and 2 1/2" alcap.