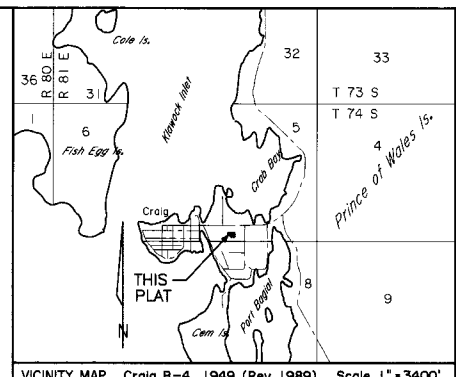
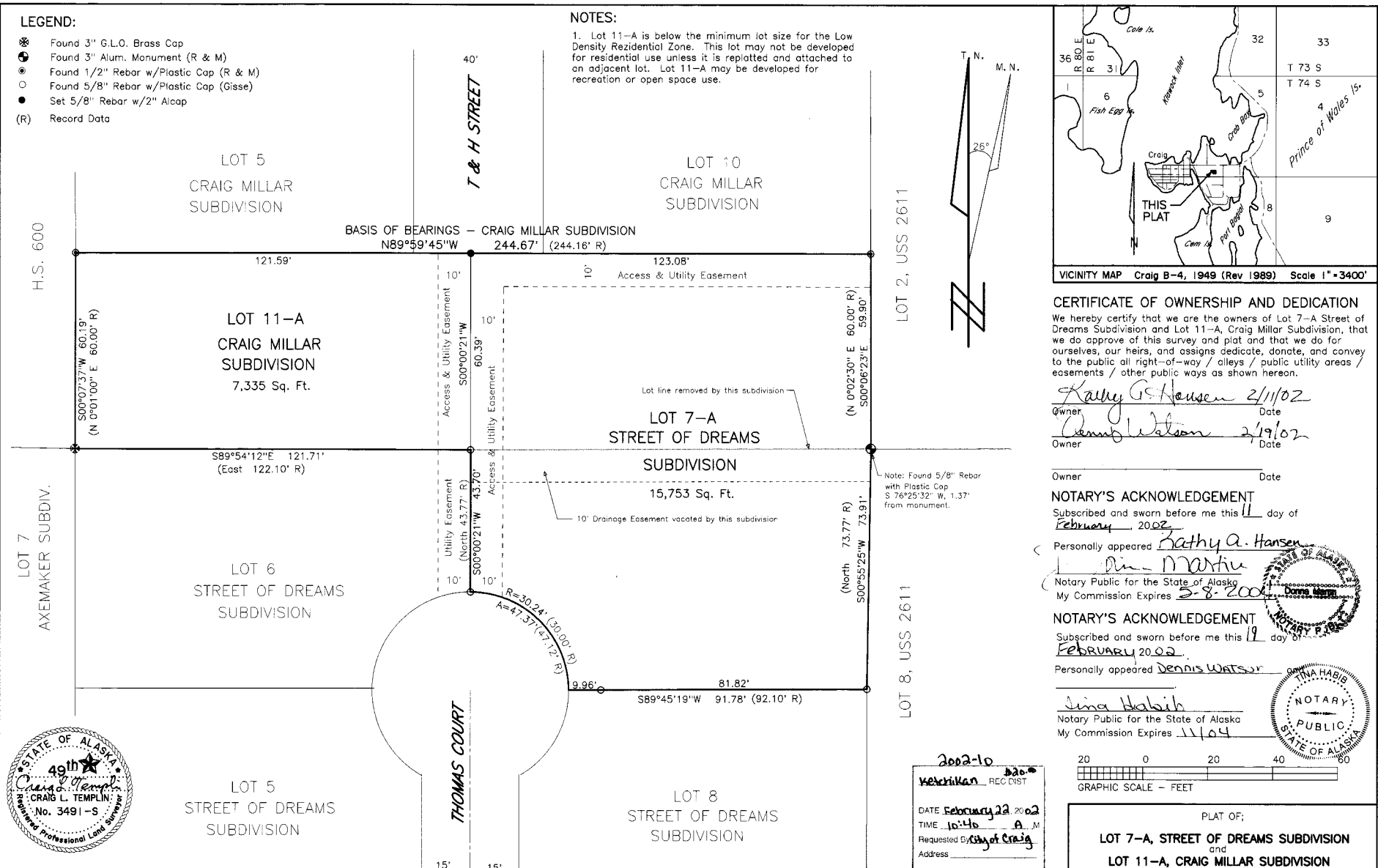


**LEGEND:**

- ⊗ Found 3" G.L.O. Brass Cap
- ⊙ Found 3" Alum. Monument (R & M)
- ⊕ Found 1/2" Rebar w/Plastic Cap (R & M)
- Found 5/8" Rebar w/Plastic Cap (Gisse)
- Set 5/8" Rebar w/2" Alcap
- (R) Record Data

**NOTES:**

1. Lot 11-A is below the minimum lot size for the Low Density Residential Zone. This lot may not be developed for residential use unless it is replatted and attached to an adjacent lot. Lot 11-A may be developed for recreation or open space use.



**CERTIFICATE OF OWNERSHIP AND DEDICATION**

We hereby certify that we are the owners of Lot 7-A Street of Dreams Subdivision and Lot 11-A, Craig Millar Subdivision, that we do approve of this survey and plat and that we do for ourselves, our heirs, and assigns dedicate, donate, and convey to the public all right-of-way / alleys / public utility areas / easements / other public ways as shown hereon.

Owner: Kathy G. Hansen Date: 2/11/02  
 Owner: Dennis Watson Date: 2/19/02

**NOTARY'S ACKNOWLEDGEMENT**

Subscribed and sworn before me this 11 day of February, 2002.  
 Personally appeared Kathy A. Hansen  
 Notary Public for the State of Alaska  
 My Commission Expires 5-8-2004

**NOTARY'S ACKNOWLEDGEMENT**

Subscribed and sworn before me this 19 day of February, 2002.  
 Personally appeared Dennis Watson  
 Notary Public for the State of Alaska  
 My Commission Expires 1/1/04



**SURVEYOR'S CERTIFICATE**

I hereby certify that I am properly registered and licensed to practice land surveying in the State of Alaska, that this plat represents a survey made by me or under my direct supervision, that the monuments shown hereon actually exist as described and that all dimensions and other details are correct.

Craig L. Templin  
 CRAIG L. TEMPLIN, AK RLS No. 3491  
 Date: 11-23-2001

**APPROVAL BY CITY OF CRAIG PLANNING COMMISSION**

This final subdivision plat has been reviewed and approved in accordance with the Craig Land Development Code - Subdivision Ordinance. All dedications to the public have been inspected and accepted by the City of Craig.

Jon Collier 1/31/02  
 City Planning Official Date  
Yvonne Safford 1-31-02  
 Presiding Officer - Planning Commission Date

**CERTIFICATE OF IMPROVEMENTS**

All improvements have been examined and approved by the city this \_\_\_\_\_ day of \_\_\_\_\_, 20\_\_\_\_.

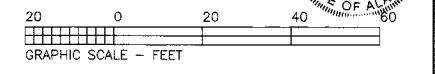
**TAX STATEMENT**

I hereby certify that all ad valorem taxes, special assessments, and other charges required by law to be placed on the tax rolls have been paid.

Jina Habib  
 City Clerk - Pro Tem

2002-10  
 Ketchikan REC'D  
 DATE February 22 2002  
 TIME 10:45 A.M.  
 Requested By City of Craig  
 Address \_\_\_\_\_

**RECORDED-FILED**  
 REC. DIST. \_\_\_\_\_  
 DATE \_\_\_\_\_ 20\_\_\_\_  
 TIME \_\_\_\_\_ M  
 Requested by \_\_\_\_\_  
 Address \_\_\_\_\_



PLAT OF:  
**LOT 7-A, STREET OF DREAMS SUBDIVISION**  
 and  
**LOT 11-A, CRAIG MILLAR SUBDIVISION**  
 A Replat of:  
 LOT 7, STREET OF DREAMS SUBD. (PLAT 95-63)  
 and  
 LOT 11, CRAIG MILLAR SUBD. (PLAT 93-20)  
 KETCHIKAN RECORDING DISTRICT

Surveyed For: CITY OF CRAIG PO Box 725 Craig, AK 99921	Surveyed By: TEMPLIN LAND SURVEYING PO BOX WWP - WHALE PASS KETCHIKAN, AK. 99950 (907) 846-5120
---	---

Scale: 1"=20' Date: 11/21/01 Drawn By: CLT Ck'd By: CLT Scr'n File: File No. CRGL7ASO